

Welcome



The Eastside Transportation Association (ETA) is a private-sector group dedicated to improving our quality of life and the environment by reducing congestion in the Puget Sound Region through increased mobility.

We strive to bring a degree of objectivity and simplification to the political decision-making process for defining, selecting and funding transportation projects for design and implementation.

We support development of policies that encourage each mode of transportation to operate efficiently and economically within its market share while meeting demand.

Finally, we support the development of a well-planned transportation system to support increased productivity and quality of life by allowing us choices to go where we want to go, how we want to go, when we want to go and with whom we want to go. To that end, the ETA provides monthly educational programs on state and regional transportation plans so informed choices can be made to support specific transportation proposals being considered by elected officials.



I-405 Master Plan and Other East King County WSDOT Project Lists

Eastside Transportation Association

Wednesday, October 16, 2019



I-405 Master Plan and Other East King County WSDOT Project Lists

Welcome/Introductions

The Vision: “An Effective Multi-modal Transportation Plan for East King County”.

Eastside Transportation Association
Wednesday, October 16, 2019
Todd R. Woosley, Chair Elect, ETA

AGENDA

1. Presentations

- Overview
- Projects

2. Wrap Up



_"JUST DO IT!"

"GET IT DONE!"

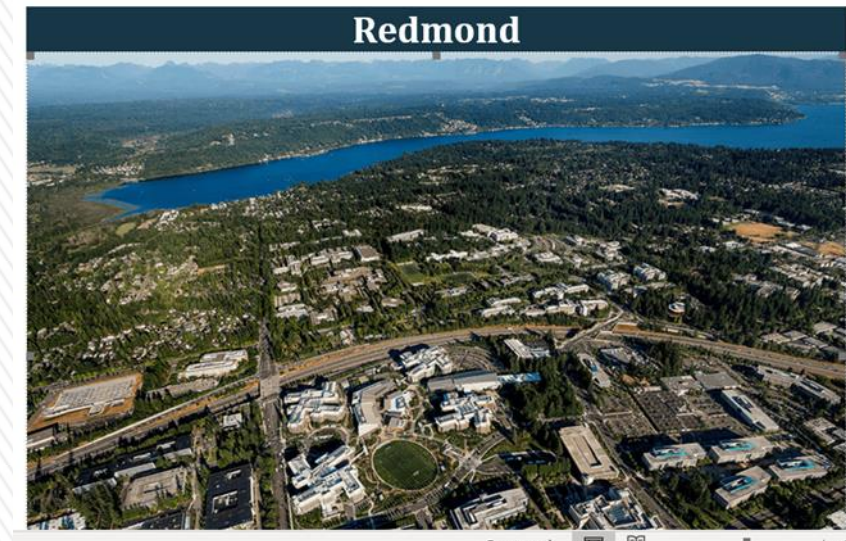
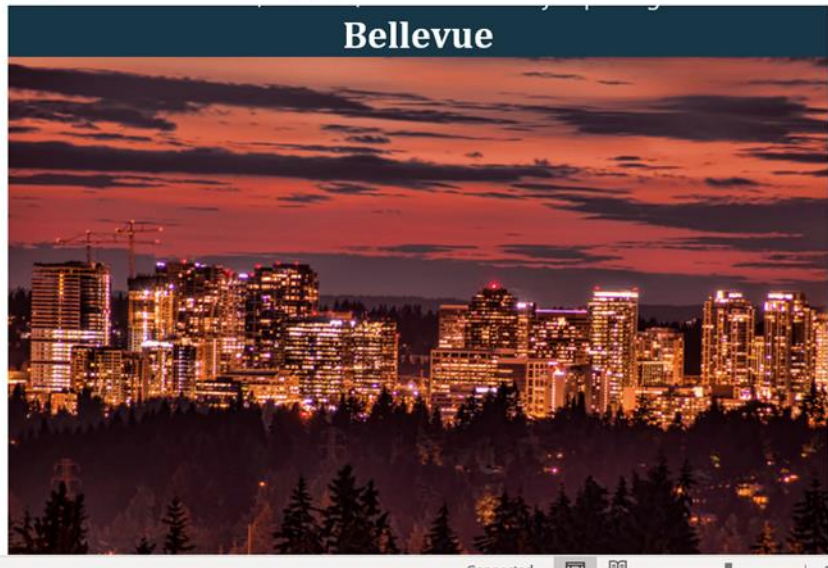

"DO IT NOW!"



King County Urban Growth Area Map



Innovation Triangle



Southport - Renton



City of Bellevue – Wilburton Subarea Plan, 2018 Vision for 2035+

DRAFT EIS - WILBURTON COMMERCIAL AREA LAND USE AND TRANSPORTATION PROJECT

CHAPTER 2 - ALTERNATIVES - FEBRUARY 2018



Exhibit 2-16 Alternative 2 Building Form: About 22.8 Million SF Ultimate Space (Shown), 16.3 Million SF in 2035


Source: NBBJ, 2017





4,000,000 More Trips in 2040

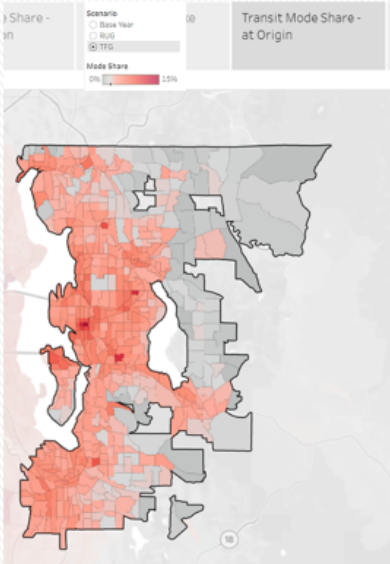
- Blue - Cars at 84 %**
- Green - All Transit less than 5 %**



Person Trips

PSRC Data, 2014 Update of Transportation 2040

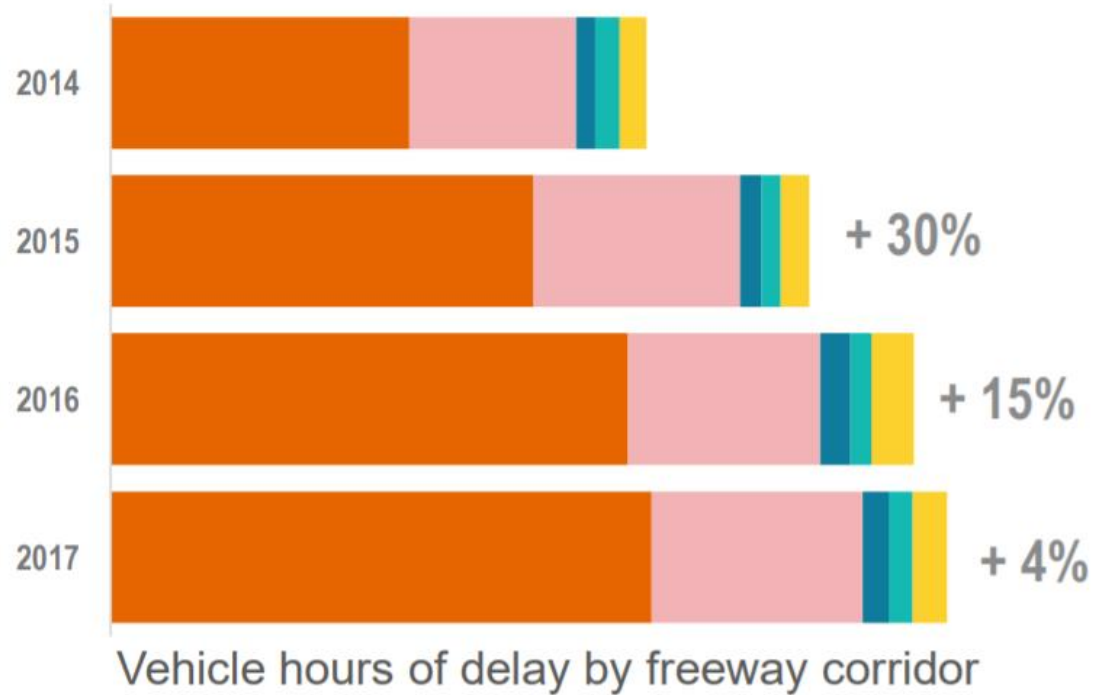
Transit - Mode share by zone for East King County, Daily trips



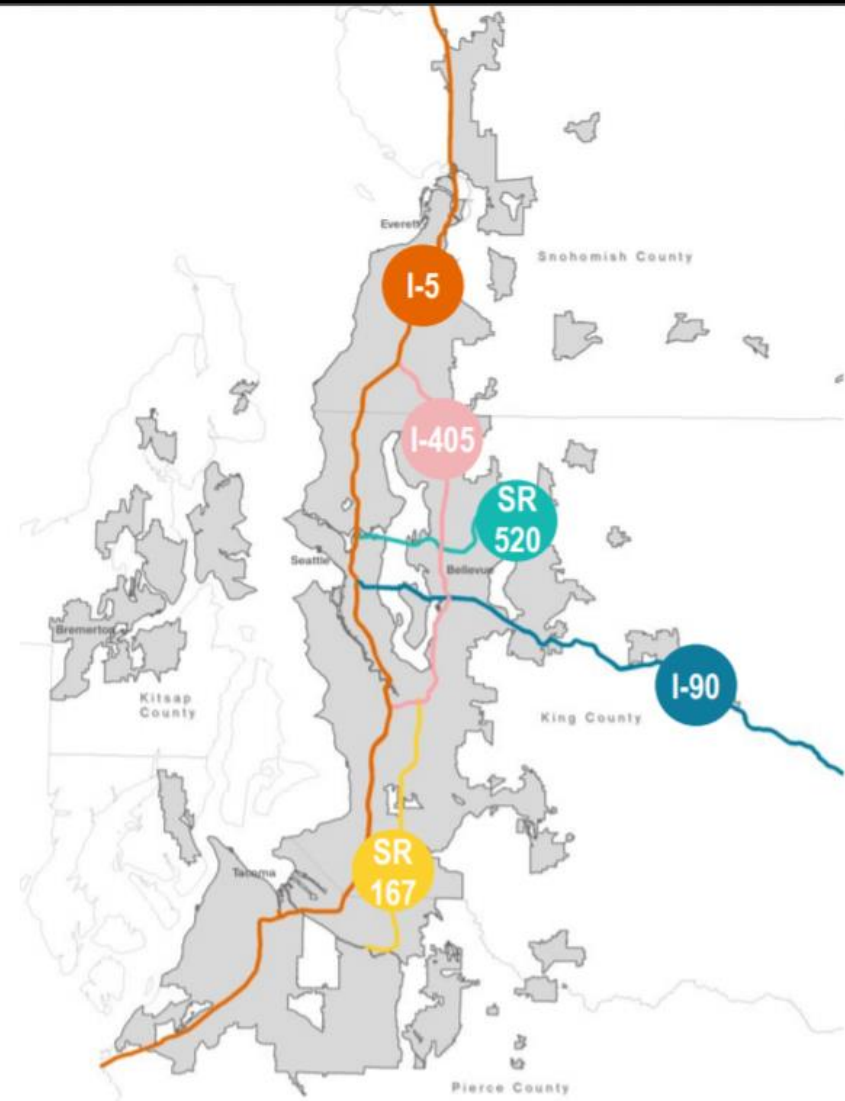
2050 Transit Mode share
 PSRC Transit Focused Growth Alternative
 Downtown Bellevue maximum at 15%
 Zones vary from 15% to Zero %

	<u>2014</u>	<u>2050</u>
Origin Person Trips	2,007,000	3,139,000
Origin Transit Trips	61,724	161,650
Transit Mode Share	3%	5%

Travel times are increasing



Source: Freeway Count Detectors, TRAC Flow, – Washington State Department of Transportation



Recent Major Funding Increases:

- Connecting Washington State Package, 2015
 - \$11.9 cent gas tax, \$16 billion
- Sound Transit 3 \$54B new program, 2016
 - Total current program = \$96.2B by 2041
- State Supplemental Transportation Budget, 2019, including
 - I-405 ETL bonded tolling \$720 m bond revenue



Major Recently-funded Eastside Highway Projects

- I-405 Master Plan funded projects
 - Bellevue to Renton ETL's
 - SR 522 Direct Access/Interchange
 - SR 522 to SR 527 Second ETL each direction
 - NE 6th St. Extension (Partial funding)
- I-90 shoulder lanes, Eastgate to Lakemont Blvd.
- SR 18 interchange @ I-90



Finishing the I-405 Master Plan - **FUNDING**

ETA's Funding Concept, Vic Bishop

\$100 Billion Additional Highway Program

Total Program \$100 B



Clearly, we are not ready for the growth and are falling farther behind. Something has got to change, or massive increases in congestion will cripple the Eastside.

We believe this change is to get serious about funding, designing and constructing long-planned state highway projects. These overdue transportation infrastructure investments are essential to our future mobility.

So, without further delay, here they are...

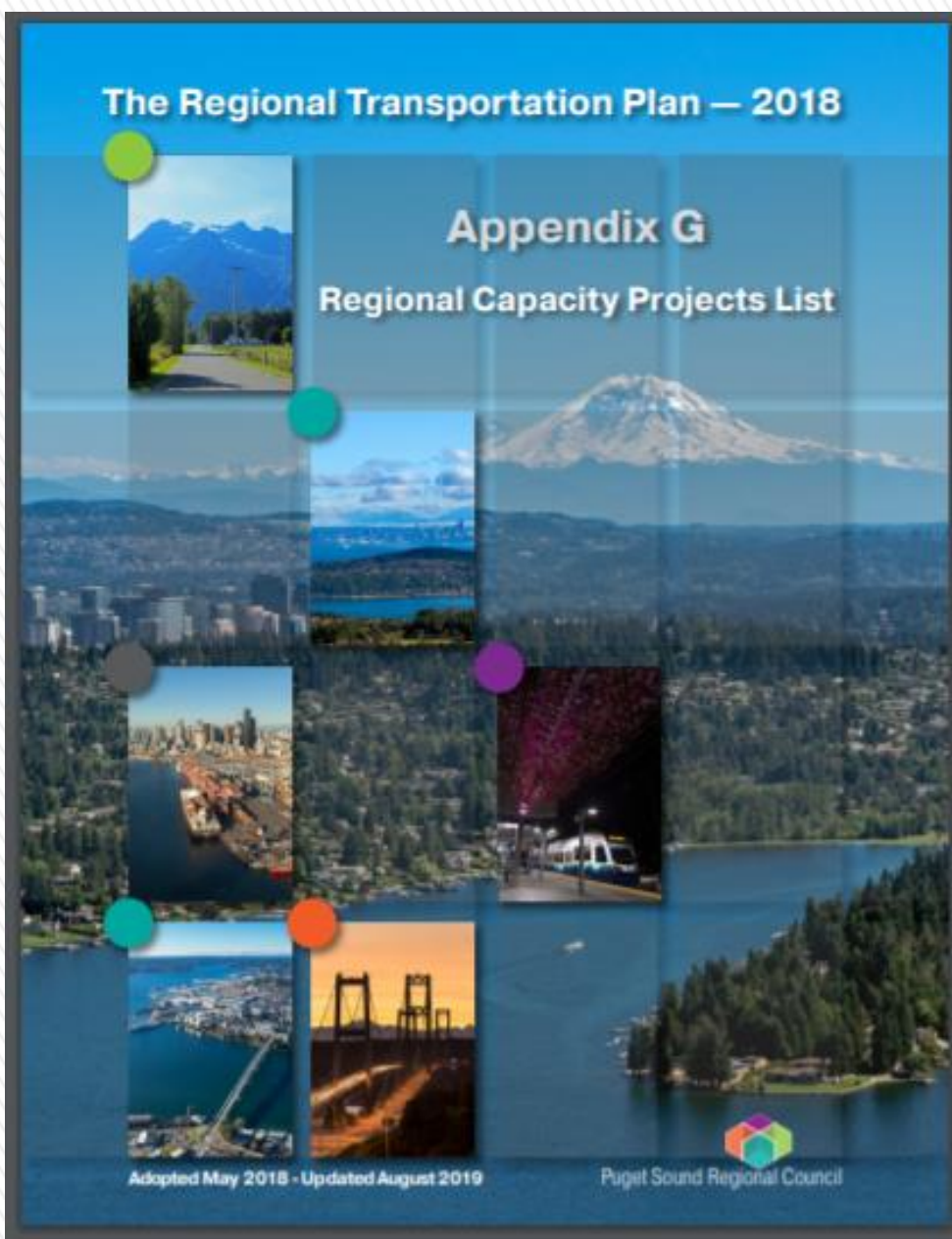




I-405 Master Plan and East King County WSDOT Project Lists

Projects by City & Legislative District

**Eastside Transportation Association
Wednesday, October 16, 2019
Victor H. Bishop, P.E., Chair Emeritus, ETA**



PSRC's Transportation 2040, 2018 Update

Example individual projects:

Sponsor: WSDOT NORTHWEST REGION	MTP Status: Candidate	
Project ID: 5618	Estimated Cost: \$833,700,000	
Title: I-405 Corridor: Downtown Bellevue Access NE 4th to SR 520		
Description: Downtown Bellevue Access Improvements Builds new SB Braided Ramps from 520 to NE 10th St. WB 520 to SB 405 flyover ramp and improvements to WB 520. Builds new auxiliary lanes as needed between NE 4th St. and SR 520.		
Location / Facility: I-405	From: NE 4th	To: SR 520
County: King County	Completion Year: 2040	Type: Major Interchange-GP

Sponsor: WSDOT NORTHWEST REGION	MTP Status: Unprogrammed	
Project ID: 4360	Estimated Cost: \$1,081,128,000	
Title: I-405 Corridor: I-405 @ I-5 Tukwila Interchange Improvements		
Description: Complete the I-405 Corridor Program Master Plan improvements, including: (a) Reconstruct the interchange ramps from eastbound SR 518 to northbound I-5 and southbound I-5; (b) reconstruct the interchange ramp from northbound I-5 to northbound I-405; (c) add new general purpose direct connector flyover ramps from southbound I-405 to southbound I-5 and from southbound I-5 to northbound I-405; (d) reconstruct the northbound I-5 mainline through the interchange; and (e) add HOV direct connector ramps between I-405 and I-5 in all directions.		
Location / Facility: I-405	From: I-5	To: I-5
County: King County	Completion Year: 2040	Type: Major Interchange-GP

1. PSRC 2040 Regional Transportation Plan, Appendix G, Regional Capacity Projects, <https://www.psrc.org/sites/default/files/rtp-appendixg-regionalcapacityprojectlist.pdf>

ETA's East King County State Highway Unfunded Project List (Draft, 10-10-2019)

Eastside Transportation Association (ETA), Victor H. Bishop, Chair Emeritus

10/10/2019

Description of Capacity Projects	Estimated \$ Billion	Source	Legislative District(s)	PSRC App. G Project #
I. I-405 Master Plan				
SR 522 to SR 527 (SR 522 I/C and HOV/ETL Improvements), Bothell	Funded , 2019	6	1	4391
Downtown Bellevue Access Main St to NE 8th St	\$ 0.470	1	41, 48	4338
Downtown Bellevue Access NE 4th to SR 520	\$ 0.834	1	41, 48	5618
Bel-Red Regional Connectivity - NE 6th St Extension, Bellevue	\$60 m Funded, 2019	1, 6	41	4524
SR 520 @ 124th Ave. NE Half Diamond IC, Bellevue	\$ 0.277	1	48	4528
I 405 @ I-5 Tukwila Interchange Improvements	\$ 1.081	1	11	4360
I 405 @ I-90 Interchange: HOV Direct Connector Ramps - Phase 1 & 2, Bellevue	\$ 0.986	1	41	5441+4376
I 5 to SR 167, ETL 2nd lane, SR 181 IC, Tukwila, Renton	\$ 0.465	1	11	4364
NE 124 St. to SR 527 Widening, Kirkland, Bothell	Funded , 2019	6	1, 45	4392
NE 85th St. to NE 124th St. Widening, I GP each way, Kirkland	\$ 0.039	1	45, 48	4351
NE 8th St. and SR 520 Interchange Improvements, Bellevue	\$ 0.971	1	48	4382
No. Corridor HOV/ETL Direct Access R., 160th, 195th, Bothell	85th Funded, ST	1	1, 45, 48	4398
North General Purpose Interchanges, NE 70th St. to 240th ST. SW, Kirkland & Bothell	\$ 1.105	1	1, 45, 48	4388
SR 167 Interchange Area Improvements (Tier I & II), Renton	\$ 1.286	1	11	4307+4314
SR 167 Interchange SR 181 to SR 167, Tukwila, Renton	\$ 0.290	1	11	5617
SR 169 to I-90 Widening and Interchange Imp., Renton, Newcastle, Bellevue	\$ 1.070	1	11, 41	4315
SR 520 Interchange, Direct Connection, Bellevue to Redmond	\$ 0.375	1	48	4383
SR 520 to NE 70th Pl. Northbound Auxiliary Lane, Bellevue, Kirkland	\$ 0.019	1	48	4346
SR 520 to NE 70th Pl. Southbound Auxiliary Lane, Bellevue, Kirkland	\$ 0.025	1	48	5653
SR 520 to SR 522 (Widening - SR 520 to NE 124th St), Belleue, Kirkland	\$ 0.169	1	45, 48	4387
SR 527 to I-5 ETL, Bothell, Lynnwood	\$ 0.399	1	1, 21, 32	4402
SR 527 to I-5 Widening and Interchange Improvements, Bothell, Lynnwood	\$ 0.399	1	1, 21, 32	4401
SR 167 Toll Equipment Upgrade, Renton, Kent, Auburn	\$ 0.350	2	11, 33, 47, 30, 31	
SR 167, SR 516 to S 277th St - Aux lanes, Kent	\$ 0.195	1	33	4229
SR 167 Stage 6 Extension, Southbound, Auburn	\$ 0.700	2	30, 31	5652
SR 167 Stage 6 Ext. tolling Equip, Northbound, Auburn	\$ 0.200	2	30, 31	
I 405 Corridor Park and Ride Expansion, Tukwila, Renton, Newcastle, Bellevue, Kirkland, Bothell, Lynnwood	\$ 0.086	1	1, 45, 48, 41, 37, 11	5699
Additional projects with unidentified Costs				
10 lane-miles of 2nd additional lane @ \$50M/lane-mile, GP, Aux., Hill Climbing	\$ 0.500	5	32, 48, 41, 11	
2 Direct Access Interchanges at \$200 M ea. (N. 8th St. and 112th Ave. SE IC's)	\$ 0.400	5	11, 41	
Design/permitting/ROW for unfunded unidentified	\$ 0.761	5		
Subtotal, I-405 Master Plan Completion	\$ 13.58	Billion		



ETA's East King County State Highway Unfunded Project List (Continued)					
Description of Capacity Projects	Estimated \$ Billion	Source	Legislative District(s)	PSRC App. G Project #	
II. Non I 405 East King County Capacity WSDOT Projects					
SR 18, East King Co. Unincorporated King County, Auburn	\$ 0.214	1	5, 47	4214 + 4217	
SR 18 Eastbound Off-Ramp to SR 164, Muckelshoot Tribe	\$ 0.083	1	31	5700	
SR 164 (Auburn Way), Auburn	\$ 0.047	1	31	4287, 5551, 5552	
SR 169, Renton to Maple Valley	\$ 0.335	1	11	3644, 5327, 4233, 4232, 4231	
I-90, I-5 to SR 18. Bellevue, Issaquah	\$ 0.302	1	37, 41, 48, 5	5435, 5439, 4414	
SR 900, NW Sammamish Rd intersection, Issaquah	\$ 0.009	1	41, 5	4133	
SR 169, Maple Valley	\$ 0.034	1	5	5688, 5445, 5689	
SR 202, E. Lk. Samm Pkwy to SR 520, Redmond	\$ 0.039	1	48	5651 + 3662	
SR 202, 160th Ave. NE to NE 124th St., Redmond	\$ 0.016	1	48, 45	830	
SR 202, Woodinville area improvements	\$ 0.060	1	45	5596, 2383, 4019, 2377	
SR 520 Auxillary Lanes, Redmond	\$ 0.043	1	48	5566	
SR 520 @ 148th Ave. NE Interchange to NE 40th, Bellevue, Redmond	\$ 0.014	1	48	4462	
SR 520 / Seattle to Redmond - Managed Lanes, Bellevue, Redmond	\$ 0.044	1	43, 48	5443	
SR 167, N/S Corridor Phase 4, Renton	\$ 0.025	1	11, 37	4433	
SR 167: 15th St. NW to S. 180th St. Widening, Auburn, Kent	\$ 1.623	1	33, 47	5325	
SR 167: S. 180th St./SW 43rd St. to I-405 Widening, Renton	\$ 0.189	1	11	4310	
SR 9, Woodinville to Lake Stevens	\$ 0.058	4	1, 44	4206, 4209, 4208, 5433, 4413, 5432, 4207	
SR 527, Bothell , SR 522 to I-405	\$ 0.089	1	1	4262, 5536, 5557	
Subtotal, Non I 405 East King County Capacity WSDOT Projects	\$ 3.23	Billion			
Total, ETA's East King County State Highway Unfunded Project List	\$ 16.8	Billion			19





**Eastside
Transportation
Association**

**Essential New
Eastside
Transportation
Capacity Projects:**

I-405: \$13.58 B

Non- 405: \$ 3.23 B

Total: \$16.8 B

Cities

**PSRC Transportation 2040 unfunded Eastside State Highway Projects
included in the PSRC Appendix G Project List¹ by city (\$ Billion)**

City	I-405 Master Plan Projects	Non I-405 East King County Capacity Projects	Total PSRC Appendix G Capacity WSDOT Projects
Bellevue	\$ 5.2	\$ 0.4	\$ 5.6
Bothell	\$ 2.0	\$ 0.1	\$ 2.1
Kirkland	\$ 1.4	\$ -	\$ 1.4
Lynnwood	\$ 0.8	\$ 0.3	\$ 1.1
Newcastle	\$ 1.1	\$ -	\$ 1.1
Renton	\$ 3.0	\$ 0.5	\$ 3.5
Tukwila	\$ 1.8	\$ -	\$ 1.8
Redmond	\$ -	\$ 0.2	\$ 0.2
Woodinville	\$ -	\$ 0.1	\$ 0.1
Issaquah	\$ -	\$ 0.3	\$ 0.3
Sammamish*	\$ -	*	\$ -

* Sahalee Way NE, SR 202 to Sammamish North City Limits, King Couny Unfunded Major Arterial

Source:

1. PSRC 2040 Regional Transportation Plan, Appendix G, Regional Capacity Projects,
<https://www.psrc.org/sites/default/files/rtp-appendixg-regionalcapacityprojectlist.pdf>

Note: Multiple projects in multiple cities - Sum of individual cities greater than total projects



**Eastside
Transportation
Association**

**Essential New
Eastside
Transportation
Capacity Projects:**

I-405: \$13.58 B

Non- 405: \$ 3.23 B

Total: \$16.8 B

**Legislative
Districts**

**PSRC Transportation 2040 unfunded Eastside State Highway Projects
included in the PSRC Appendix G Project List¹ by Leg. District (\$ Billion)**

Legislative District	I-405 Master Plan Projects	Non I-405 East King County Capacity Projects	Total PSRC Appendix G Capacity WSDOT Projects
1	\$ 2.1	\$ 0.1	\$ 2.2
5	\$ -	\$ 0.6	\$ 0.6
11	\$ 5.5	\$ 0.5	\$ 6.1
21	\$ 0.8	\$ -	\$ 0.8
30	\$ 1.3	\$ -	\$ 1.3
31	\$ 1.3	\$ 0.1	\$ 1.4
32	\$ 0.8	\$ -	\$ 0.8
33	\$ 0.5	\$ 1.6	\$ 2.2
37	\$ 0.1	\$ 0.3	\$ 0.4
41	\$ 2.2	\$ 0.3	\$ 2.5
44	\$ -	\$ 0.1	\$ 0.1
45	\$ 1.5	\$ 0.1	\$ 1.6
47	\$ 0.4	\$ 1.8	\$ 2.2
48	\$ 5.0	\$ 0.5	\$ 5.4

Source:

1. PSRC 2040 Regional Transportation Plan, Appendix G, Regional Capacity Projects, <https://www.psrc.org/sites/default/files/rtp-appendixg-regionalcapacityprojectlist.pdf> plus other sources as appropriate

Note: Multiple projects in multiple Dist. - Sum of individual Districts greater than total projects²¹

Bellevue

PSRC Transportation 2040 Projects in Bellevue included in the PSRC Project List ¹		10/10/2019
Project/ Description		VHB
	Estimated \$ Million ¹	PSRC Project ID
I. I-405 Master Plan Projects in Bellevue		
1. Downtown Bellevue Access Main St to NE 8th St, Bellevue	\$ 471	4338
2. Downtown Bellevue Access NE 4th to SR 520, Bellevue	\$ 834	5618
3. Bel-Red Regional Connectivity - NE 6th St Extension, Bellevue	\$ 36	4524
4. SR 520 @ 124th Ave. NE Half Diamond IC, Bellevue	\$ 277	4528
5. I-405 @ I-90 Interchange: HOV Direct Connector Ramps - Phase 1 & 2, Bellevue	\$ 986	5441+4376
6. NE 8th St. and SR 520 Interchange Improvements, Bellevue	\$ 971	4382
7. SR 169 to I-90 Widening and Interchange Imp., Renton, Newcastle, Bellevue	\$ 1,070	4315
8. SR 520 Interchange, Direct Connection, Bellevue to Redmond	\$ 375	4383
9. SR 520 to NE 70th Pl. Northbound Auxiliary Lane, Bellevue , Kirkland	\$ 19	4346
10. SR 520 to NE 70th Pl. Southbound Auxiliary Lane, Bellevue , Kirkland	\$ 25	5653
11. SR 520 to SR 522 (Widening - SR 520 to NE 124th St), Bellevue , Kirkland	\$ 169	4387
I-405 Master Plan Projects in Bellevue	\$ 5.2 Billion	
II. Non I 405 East King County Capacity WSDOT Projects in Bellevue		
1. I-90, I-5 to SR 18. Bellevue , Issaquah	\$ 302	5435, 5439, 4414
2. SR 520 @ 148th Ave. NE Interchange to NE 40th, Bellevue , Redmond	\$ 14	4462
3. SR 520 / Seattle to Redmond - Managed Lanes, Bellevue , Redmond	\$ 44	5443
Non I 405 East King County Capacity WSDOT Projects in Bellevue	\$ 0.4 Billion	
Total PSRC Appendix G Capacity WSDOT Projects in Bellevue	\$ 5.6 Billion	
Source:		
1. PSRC 2040 Regional Transportation Plan, Appendix G, Regional Capacity Projects https://www.psrc.org/sites/default/files/rtp-appendixg-regionalcapacityprojectlist.pdf		



Kirkland

PSRC Transportation 2040 Unfunded Projects in Kirkland included in the PSRC Project		
		10/7/2019 VHB
Project/ Description	Estimated \$ Million ¹	PSRC Project ID
I. I-405 Master Plan Projects in Kirkland		
1. NE 85th St. to NE 124th St. Widening, I GP each way, Kirkland	\$ 39	4338
2. North General Purpose Interchanges, NE 70th St. to 240th ST. SW, Kirkland & Bothell	\$ 1,105	4388
3. SR 520 to NE 70th Pl. Northbound Auxiliary Lane, Bellevue, Kirkland	\$ 19	4346
4. SR 520 to NE 70th Pl. Southbound Auxiliary Lane, Bellevue, Kirkland	\$ 25	5653
5. SR 520 to SR 522 (Widening - SR 520 to NE 124th St), Bellevue, Kirkland	\$ 169	4387
I-405 Master Plan Projects in Kirkland	\$ 1.4 Billion	
II. Non I 405 East King County Capacity WSDOT Projects in Kirkland		
None	\$ -	
Non I 405 East King County Capacity WSDOT Projects in Kirkland	\$ - Billion	
Total Unfunded PSRC Appendix G Capacity WSDOT Projects in Kirkland		
	\$ 1.4 Billion	
Source:		
1. PSRC 2040 Regional Transportation Plan, Appendix G, Regional Capacity Projects https://www.psrc.org/sites/default/files/rtp-appendixg-regionalcapacityprojectlist.pdf		



Renton

PSRC Transportation 2040 Unfunded Projects in Renton included in the PSRC Project List¹

10/10/2019

VHB

Project/ Description	Estimated \$ Million ¹	PSRC Project I
I. I-405 Master Plan Projects in Renton		
1. SR 167 Interchange Area Improvements (Tier I & II), Renton	\$ 1,286	4307+4314
2. SR 167 Interchange SR 181 to SR 167, Tukwila, Renton	\$ 290	5617
3. SR 169 to I-90 Widening and Interchange Imp., Renton, Newcastle, Bellevue	\$ 1,070	4315
4. SR 167 Toll Equipment Upgrade, Renton, Kent, Auburn	\$ 350	
I-405 Master Plan Projects in Renton	\$ 3.0	Billion
II. Non I 405 East King County Capacity WSDOT Projects in Renton		
1. SR 169, Renton to Maple Valley	\$ 335	3644, 5327, 4232, 4231
2. SR 167, N/S Corridor Phase 4, Renton	\$ 25	4433
3. SR 167: S. 180th St./SW 43rd St. to I-405 Widening, Renton	\$ 189	4310
Non I 405 East King County Capacity WSDOT Projects in Renton	\$ 0.55	Billion
Total Unfunded PSRC Appendix G Capacity WSDOT Projects in Renton	\$ 3.55	Billion

Source:

1. PSRC 2040 Regional Transportation Plan, Appendix G, Regional Capacity Projects
<https://www.psrc.org/sites/default/files/rtp-appendixg-regionalcapacityprojectlist.pdf>



Legislative District 48

PSRC Transportation 2040 Unfunded Projects in Legislative District 48 included in the PSRC Project List¹

10/15/2019

Description of Capacity Projects	Estimated \$ Billion	Source	Legislative District(s)	PSRC App. G Project #
I. I-405 Master Plan				
Downtown Bellevue Access Main St to NE 8th St	\$ 0.470	1	41, 48	4338
Downtown Bellevue Access NE 4th to SR 520	\$ 0.834	1	41, 48	5618
SR 520 @ 124th Ave. NE Half Diamond IC, Bellevue	\$ 0.277	1	48	4528
NE 85th St. to NE 124th St. Widening, I GP each way, Kirkland	\$ 0.039	1	45, 48	4351
NE 8th St. and SR 520 Interchange Improvements, Bellevue	\$ 0.971	1	48	4382
No. Corridor HOV/ETL Direct Access R., 160th, 195th, Bothell	\$ 0.095	1	1, 45, 48	4398
North General Purpose Interchanges, NE 70th St. to 240th ST. SW, Kirkland & Bothell	\$ 1.105	1	1, 45, 48	4388
SR 520 Interchange, Direct Connection, Bellevue to Redmond	\$ 0.375	1	48	4383
SR 520 to NE 70th Pl. Northbound Auxiliary Lane, Bellevue, Kirkland	\$ 0.019	1	48	4346
SR 520 to NE 70th Pl. Southbound Auxiliary Lane, Bellevue, Kirkland	\$ 0.025	1	48	5653
SR 520 to SR 522 (Widening - SR 520 to NE 124th St), Belleue, Kirkland	\$ 0.169	1	45, 48	4387
I 405 Corridor Park and Ride Expansion, Tukwila, Renton, Newcastle, Bellevue, Kirkland, Bothell, Lynnwood	\$ 0.086	1	1, 11, 37, 41, 45, 48	5699
Additional projects with unidentified Costs				
10 lane-miles of 2nd additional lane, GP, Auxillary, Hill Climbing @ \$50M/lane-mile	\$ 0.500	5	11, 32, 41, 48	
Subtotal, I-405 Master Plan Completion		\$ 4.96	Billion	
II. Non I 405 East King County Capacity WSDOT Projects				
I-90, I-5 to SR 18. Bellevue, Issaquah	\$ 0.302	1	5, 37, 41, 48	5435, 5439, 4414
SR 202, E. Lk. Samm Pkwy to SR 520, Redmond	\$ 0.039	1	48	5651 + 3662
SR 202, 160th Ave. NE to NE 124th St., Redmond	\$ 0.016	1	45, 48	830
SR 520 Auxillary Lanes, Redmond	\$ 0.043	1	48	5566
SR 520 @ 148th Ave. NE Interchange to NE 40th, Bellevue, Redmond	\$ 0.014	1	48	4462
SR 520 / Seattle to Redmond - Managed Lanes, Bellevue, Redmond	\$ 0.044	1	43, 48	5443
Subtotal, Non I 405 East King County Capacity WSDOT Projects		\$ 0.46	Billion	
Total, ETA's East King County State Highway Unfunded Project List		\$ 5.4	Billion	
Source of project cost data:				
1. PSRC 2040 Regional Transportation Plan www.psrc.org/sites/default/files/rtp-appendixg-regionalcapacityprojectlist.pdf .				
5. Unconfirmed estimate				





I-405 Master Plan and East King County WSDOT Project Lists

North End Projects

**Eastside Transportation Association
Wednesday, October 16, 2019
Hon. Mark Harmsworth, Board Member, ETA**

Lynnwood

PSRC Transportation 2040 Unfunded Projects in Lynnwood included in the PSRC Project List¹

10/8/2019

VHB

Project/ Description	Estimated \$ Million ¹	PSRC Project ID
I. I-405 Master Plan Projects in Lynnwood		
1. SR 527 to I-5 ETL, Bothell, Lynnwood	\$ 399	4402
2. SR 527 to I-5 Widening and Interchange Improvements, Bothell, Lynnwood	\$ 399	4401
I-405 Master Plan Projects in Lynnwood	\$ 0.8 Billion	
II. Non I 405 Capacity WSDOT Projects in Lynnwood		
1. 44th Ave. W. (SR 524 Spur)	\$ 18	4119
2. I-5/44th Avenue Interchange Improvements	\$ 161	4631
3. I-5 @ 196th St (SR 524) Interchange Northbound Braided Ramp	\$ 76	4278
Non I 405 Capacity WSDOT Projects in Lynnwood	\$ 0.3 Billion	
Total Unfunded PSRC Appendix G Capacity WSDOT Projects in Lynnwood	\$ 1.1 Billion	

Source:

1. PSRC 2040 Regional Transportation Plan, Appendix G, Regional Capacity Projects
<https://www.psrc.org/sites/default/files/rtp-appendixg-regionalcapacityprojectlist.pdf>



Bothell

PSRC Transportation 2040 Unfunded Projects in Bothell included in the PSRC Project List ¹		
		10/8/2019 VHB
Project/ Description	Estimated \$ Million ¹	PSRC Project ID
I. I-405 Master Plan Projects in Bothell		
1. No. Corridor HOV/ETL Direct Access R., 160th & 195th, Bothell	\$ 95	4387
2. North General Purpose Interchanges, NE 70th St. to 240th ST. SW, Kirkland & Bothell	\$ 1,105	4388
3. SR 527 to I-5 ETL, Bothell , Lynnwood	\$ 399	4402
4. SR 527 to I-5 Widening and Interchange Improvements, Bothell , Lynnwood	\$ 399	4401
I-405 Master Plan Projects in Bothell	\$ 2.0 Billion	
II. Non I 405 East King County Capacity WSDOT Projects in Bothell		
1. SR 527, Bothell , SR 522 to I-405	\$ 89	4262, 5536, 5557
Non I 405 East King County Capacity WSDOT Projects in Bothell	\$ 0.1 Billion	
Total Unfunded PSRC Appendix G Capacity WSDOT Projects in Bothell		
	\$ 2.1 Billion	
Source:		
1. PSRC 2040 Regional Transportation Plan, Appendix G, Regional Capacity Projects https://www.psrc.org/sites/default/files/rtp-appendixg-regionalcapacityprojectlist.pdf		

Woodinville

PSRC Transportation 2040 Unfunded Projects in Woodinville included in the PSRC Project List¹

10/8/2019

VHB

Project/ Description	Estimated \$ Million ¹	PSRC Project ID
I. I-405 Master Plan Projects in Woodinville		
None		
I-405 Master Plan Projects in Woodinville	\$ -	Billion
II. Non I 405 East King County Capacity WSDOT Projects in Woodinville		
1. SR 202, Woodinville area improvements	\$ 60	5596, 2383, 4019, 2377
2. SR 9, Woodinville to Lake Stevens	\$ 58	4206, 4209, 4208, 5433, 4413, 5432, 4207
Non I 405 East King County Capacity WSDOT Projects in Woodinville	\$ 0.12	Billion
Total Unfunded PSRC Appendix G Capacity WSDOT Projects in Woodinville	\$ 0.12	Billion

Source:

1. PSRC 2040 Regional Transportation Plan, Appendix G, Regional Capacity Projects
<https://www.psrc.org/sites/default/files/rtp-appendixg-regionalcapacityprojectlist.pdf>



Legislative District 1

PSRC Transportation 2040 Unfunded Projects in Legislative District 1 included in the PSRC Project List ¹					
					10/14/2019
Description of Capacity Projects	Estimated \$ Billion	Source	Legislative District(s)	PSRC App. G Project #	
I. I-405 Master Plan					
SR 522 to SR 527 (SR 522 I/C and HOV/ETL Improvements), Bothell	Funded , 2019	6	1	4391	
SR 527 to I-5 ETL, Bothell, Lynnwood	\$ 0.399	1	1, 21, 32	4402	
SR 527 to I-5 Widening and Interchange Improvements, Bothell, Lynnwood	\$ 0.399	1	1, 21, 32	4401	
NE 124 St. to SR 527 Widening, Kirkland, Bothell	Funded , 2019	6	1, 45	4392	
No. Corridor HOV/ETL Direct Access R., 160th, 195th, Bothell	\$ 0.095	1	1, 45, 48	4398	
North General Purpose Interchanges, NE 70th St. to 240th ST. SW, Kirkland & Bothell	\$ 1.105	1	1, 45, 48	4388	
I 405 Corridor Park and Ride Expansion, Tukwila, Renton, Newcastle, Bellevue, Kirkland, Bothell, Lynnwood	\$ 0.086	1	1, 45, 48, 41,37, 11	5699	
Subtotal, I-405 Master Plan Completion		\$ 2.08	Billion		
II. Non I 405 East King County Capacity WSDOT Projects					
SR 527, Bothell, SR 522 to I-405	\$ 0.089	1	1	4262, 5536, 5557 4206, 4209, 4208, 5433, 4413, 5432, 4207	
SR 9, Woodinville to Lake Stevens	\$ 0.058	4	1, 44		
Subtotal, Non I 405 East King County Capacity WSDOT Projects		\$ 0.15	Billion		
Total, ETA's East King County State Highway Unfunded Project List		\$ 2.2	Billion		
Source of project cost data:					
1. PSRC 2040 Regional Transportation Plan, Appendix G, Regional Capacity Projects https://www.psrc.org/sites/default/files/rtp-appendixg-regionalcapacityprojectlist.pdf					
4. 2019 New Law Transportation Funding Project List, 1/17/2019					
6. Project funded with I-405 ETL Toll revenue Bonds, 2019 Leg. Session					



Legislative District 44

PSRC Transportation 2040 Unfunded Projects in Legislative District 44 included in the PSRC Project List ¹					10/10/2019
Description of Capacity Projects		Estimated \$ Billion	Source	Legislative District(s)	PSRC App. G Project #
I. I-405 Master Plan					
None					
Subtotal, I-405 Master Plan Completion		\$ -	Billion		
II. Non I 405 East King County Capacity WSDOT Projects					
SR 9, Woodinville to Lake Stevens		\$ 0.058	4	1, 44	4206, 4209, 4208, 5433, 4413, 5432, 4207
Subtotal, Non I 405 East King County Capacity WSDOT Projects		\$ 0.06	Billion		
Total, ETA's East King County State Highway Unfunded Project List		\$ 0.06	Billion		
Source of project cost data:					
4. 2019 New Law Transportation Funding Project List, 1/17/2019					

Legislative District 45

PSRC Transportation 2040 Unfunded Projects in Legislative District 45 included in the PSRC Project List ¹					
					10/14/2019
Description of Capacity Projects		Estimated \$ Billion	Source	Legislative District(s)	PSRC App. G Project #
I. I-405 Master Plan					
NE 124 St. to SR 527 Widening, Kirkland, Bothell	Funded , 2019		6	1, 45	4392
NE 85th St. to NE 124th St. Widening, I GP each way, Kirkland		\$ 0.039	1	45, 48	4351
No. Corridor HOV/ETL Direct Access R., 160th, 195th, Bothell		\$ 0.095	1	1, 45, 48	4398
North General Purpose Interchanges, NE 70th St. to 240th ST. SW, Kirkland & Bothell		\$ 1.105	1	1, 45, 48	4388
SR 520 to SR 522 (Widening - SR 520 to NE 124th St), Belleue, Kirkland		\$ 0.169	1	45, 48	4387
I 405 Corridor Park and Ride Expansion, Tukwila, Renton, Newcastle, Bellevue, Kirkland, Bothell, Lynnwood		\$ 0.086	1	1, 11, 37, 41, 45, 48	5699
Subtotal, I-405 Master Plan Completion		\$ 1.49	Billion		
II. Non I 405 East King County Capacity WSDOT Projects					
SR 202, 160th Ave. NE to NE 124th St., Redmond		\$ 0.016	1	45, 48	830
SR 202, Woodinville area improvements		\$ 0.060	1	45	5596, 2383, 4019, 2377
Subtotal, Non I 405 East King County Capacity WSDOT Projects		\$ 0.08	Billion		
Total, ETA's East King County State Highway Unfunded Project List		\$ 1.6	Billion		
Source of project cost data:					
1. PSRC 2040 Regional Transportation Plan www.psrc.org/sites/default/files/rtp-appendixg-regionalcapacityprojectlist.pdf .					
6. Project funded with I-405 ETL Toll revenue Bonds, 2019 Leg. Session					





I-405 Master Plan and East King County WSDOT Project Lists

Coalition for the Eastside

**Eastside Transportation Association
Wednesday, October 16, 2019
Todd R. Woosley, Vice Chair, ETA**

I-405 Master Plan and East King County WSDOT Project Lists

Q & A



Slides 36 through 49 show the project data for individual Cities and Legislative Districts that are included in slides 20 and 21. These were not shown at the Oct. 16, 2019 ETA meeting, but were included in the distributed hard copy packages.

Slide 50 is a Sound Transit slide



Legislative District 5

PSRC Transportation 2040 Unfunded Projects in Legislative District 5 included in the PSRC Project List ¹					
					10/15/2019
Description of Capacity Projects		Estimated \$ Billion	Source	Legislative District(s)	PSRC App. G Project #
I. I-405 Master Plan					
None					
Subtotal, I-405 Master Plan Completion		\$ -	Billion		
Description of Capacity Projects		Estimated \$ Billion	Source	Legislative District(s)	PSRC App. G Project #
II. Non I 405 East King County Capacity WSDOT Projects					
SR 169, Maple Valley		\$ 0.034	1	5	5688, 5445, 5689
I-90, I-5 to SR 18. Bellevue, Issaquah		\$ 0.302	1	5, 37, 41, 48	5435, 5439, 4414
SR 900, NW Sammamish Rd intersection, Issaquah		\$ 0.009	1	5, 41	4133
SR 18, East King Co. Unincorporated King County, Auburn		\$ 0.214	1	5, 47	4214 + 4217
Subtotal, Non I 405 East King County Capacity WSDOT Projects		\$ 0.56	Billion		
Total, ETA's East King County State Highway Unfunded Project List		\$ 0.6	Billion		
Source of project cost data:					
1. PSRC 2040 Regional Transportation Plan www.psrc.org/sites/default/files/rtp-appendixg-regionalcapacityprojectlist.pdf					36



Legislative District 11

PSRC Transportation 2040 Unfunded Projects in Legislative District 11 included in the PSRC Project List ¹					
					10/15/2019
Description of Capacity Projects	Estimated \$ Billion	Source	Legislative District(s)	PSRC App. G Project #	
I. I-405 Master Plan					
I 405 @ I-5 Tukwila Interchange Improvements	\$ 1.081	1	11	4360	
I 5 to SR 167, ETL 2nd lane, SR 181 IC, Tukwila, Renton	\$ 0.465	1	11	4364	
SR 167 Interchange Area Improvements (Tier I & II), Renton	\$ 1.286	1	11	4307+4314	
SR 167 Interchange SR 181 to SR 167, Tukwila, Renton	\$ 0.290	1	11	5617	
I 405 Corridor Park and Ride Expansion, Tukwila, Renton, Newcastle, Bellevue, Kirkland, Bothell, Lynnwood	\$ 0.086	1	1, 11, 45, 48, 41, 37	5699	
SR 167 Toll Equipment Upgrade, Renton, Kent, Auburn	\$ 0.350	2	11, 33, 47, 30, 31		
SR 169 to I-90 Widening and Interchange Imp., Renton, Newcastle, Bellevue	\$ 1.070	1	11, 41	4315	
2 Direct Access Interchanges at \$200 M ea. (N. 8th St. and 112th Ave. SE IC's)	\$ 0.400	5	11, 41		
10 lane-miles of 2nd additional lane, GP, Aux., Hill Climbing @ \$50m/lane-mile	\$ 0.500	5	11, 32, 48, 41		
Subtotal, I-405 Master Plan Completion		\$ 5.53	Billion		
II. Non I 405 East King County Capacity WSDOT Projects					
SR 169, Renton to Maple Valley	\$ 0.335	1	11	3644, 5327, 4233, 4232, 4231	
SR 167: S. 180th St./SW 43rd St. to I-405 Widening, Renton	\$ 0.189	1	11	4310	
SR 167, N/S Corridor Phase 4, Renton	\$ 0.025	1	11, 37	4433	
Subtotal, Non I 405 East King County Capacity WSDOT Projects		\$ 0.55	Billion		
Total, ETA's East King County State Highway Unfunded Project List		\$ 6.1	Billion		
Source of project cost data:					
1. PSRC 2040 Regional Transportation Plan www.psrc.org/sites/default/files/rtp-appendixg-regionalcapacityprojectlist.pdf					
2. WSDOT Executive Advisory Group meeting Slide Deck, June 2018					
5. Unconfirmed estimate					



Legislative District 21

PSRC Transportation 2040 Unfunded Projects in Legislative District 21 included in the PSRC Project List ¹					
					10/15/2019
Description of Capacity Projects	Estimated \$ Billion	Source	Legislative District(s)	PSRC App. G Project #	
I. I-405 Master Plan					
SR 527 to I-5 ETL, Bothell, Lynnwood	\$ 0.399	1	1, 21, 32	4402	
SR 527 to I-5 Widening and Interchange Improvements, Bothell, Lynnwood	\$ 0.399	1	1, 21, 32	4401	
Subtotal, I-405 Master Plan Completion		\$ 0.80	Billion		
II. Non I 405 East King County Capacity WSDOT Projects					
None					
Subtotal, Non I 405 East King County Capacity WSDOT Projects		\$ -	Billion		
Total, ETA's East King County State Highway Unfunded Project List		\$ 0.8	Billion		
Source of project cost data:					
1. PSRC 2040 Regional Transportation Plan www.psrc.org/sites/default/files/rtp-appendixg-regionalcapacityprojectlist.pdf .					



Legislative District 30

PSRC Transportation 2040 Unfunded Projects in Legislative District 30 included in the PSRC Project List					
					10/15/2019
Description of Capacity Projects	Estimated \$ Billion	Source	Legislative District(s)	PSRC App. G Project #	
I. I-405 Master Plan					
SR 167 Toll Equipment Upgrade, Renton, Kent, Auburn	\$ 0.350	2	11, 31, 33, 47, 30		
SR 167 Stage 6 Extension, Southbound, Auburn	\$ 0.700	2	30, 31	5652	
SR 167 Stage 6 Ext. tolling Equip, Northbound, Auburn	\$ 0.200	2	30, 31		
Subtotal, I-405 Master Plan Completion		\$ 1.25	Billion		
II. Non I 405 East King County Capacity WSDOT Projects					
Subtotal, Non I 405 East King County Capacity WSDOT Projects		\$ -	Billion		
Total, ETA's East King County State Highway Unfunded Project List		\$ 1.3	Billion		
Source of project cost data:					
2. WSDOT Executive Advisory Group meeting Slide Deck, June 2018					



Legislative District 31

PSRC Transportation 2040 Unfunded Projects in Legislative District 31 included in the PSRC Project List ¹					
					10/15/2019
Description of Capacity Projects	Estimated \$ Billion	Source	Legislative District(s)	PSRC App. G Project #	
I. I-405 Master Plan					
SR 167 Toll Equipment Upgrade, Renton, Kent, Auburn	\$ 0.350	2	11, 30, 31, 33, 47,		
SR 167 Stage 6 Extension, Southbound, Auburn	\$ 0.700	2	30, 31	5652	
SR 167 Stage 6 Ext. tolling Equip, Northbound, Auburn	\$ 0.200	2	30, 31		
Subtotal, I-405 Master Plan Completion		\$ 1.25	Billion		
II. Non I 405 East King County Capacity WSDOT Projects					
SR 18 Eastbound Off-Ramp to SR 164, Muckelshoot Tribe	\$ 0.083	1	31	5700	
SR 164 (Auburn Way), Auburn	\$ 0.047	1	31	4287, 5551, 5552	
Subtotal, Non I 405 East King County Capacity WSDOT Projects		\$ 0.13	Billion		
Total, ETA's East King County State Highway Unfunded Project List		\$ 1.4	Billion		
Source of project cost data:					
1. PSRC 2040 Regional Transportation Plan www.psrc.org/sites/default/files/rtp-appendixg-regionalcapacityprojectlist.pdf .					
2. WSDOT Executive Advisory Group meeting Slide Deck, June 2018					



Legislative District 32

PSRC Transportation 2040 Unfunded Projects in Legislative District 32 included in the PSRC Project List ¹					
					10/15/2019
Description of Capacity Projects		Estimated \$ Billion	Source	Legislative District(s)	PSRC App. G Project #
I. I-405 Master Plan					
SR 527 to I-5 ETL, Bothell, Lynnwood		\$ 0.399	1	1, 21, 32	4402
SR 527 to I-5 Widening and Interchange Improvements, Bothell, Lynnwood		\$ 0.399	1	1, 21, 32	4401
Subtotal, I-405 Master Plan Completion		\$ 0.80	Billion		
II. Non I 405 East King County Capacity WSDOT Projects					
None					
Subtotal, Non I 405 East King County Capacity WSDOT Projects		\$ -	Billion		
Total, ETA's East King County State Highway Unfunded Project List		\$ 0.8	Billion		
Source of project cost data:					
1. PSRC 2040 Regional Transportation Plan www.psrc.org/sites/default/files/rtp-appendixg-regionalcapacityprojectlist.pdf .					



Legislative District 33

PSRC Transportation 2040 Unfunded Projects in Legislative District 33 included in the PSRC Project List ¹					
					10/15/2019
Description of Capacity Projects	Estimated \$ Billion	Source	Legislative District(s)	PSRC App. G Project #	
I. I-405 Master Plan					
SR 167 Toll Equipment Upgrade, Renton, Kent, Auburn	\$ 0.350	2	11, 30, 31, 33 , 47		
SR 167, SR 516 to S 277th St - Aux lanes, Kent	\$ 0.195	1	33	4229	
Subtotal, I-405 Master Plan Completion		\$ 0.55	Billion		
II. Non I 405 East King County Capacity WSDOT Projects					
SR 167: 15th St. NW to S. 180th St. (11 miles) Widening, Auburn, Kent	\$ 1.623	1	33 , 47	5325	
Subtotal, Non I 405 East King County Capacity WSDOT Projects		\$ 1.62	Billion		
Total, ETA's East King County State Highway Unfunded Project List		\$ 2.2	Billion		
Source of project cost data:					
1. PSRC 2040 Regional Transportation Plan www.psrc.org/sites/default/files/rtp-appendixg-regionalcapacityprojectlist.pdf .					
2. WSDOT Executive Advisory Group meeting Slide Deck, June 2018					



Legislative District 37

PSRC Transportation 2040 Unfunded Projects in Legislative District 37 included in the PSRC Project List ¹					
					10/15/2019
Description of Capacity Projects	Estimated \$ Billion	Source	Legislative District(s)	PSRC App. G Project #	
I. I-405 Master Plan					
I 405 Corridor Park and Ride Expansion, Tukwila, Renton, Newcastle, Bellevue, Kirkland, Bothell, Lynnwood	\$ 0.086	1	1, 11, 37, 41, 45, 48	5699	
Subtotal, I-405 Master Plan Completion	\$ 0.09	Billion			
II. Non I 405 East King County Capacity WSDOT Projects					
I-90, I-5 to SR 18. Bellevue, Issaquah	\$ 0.302	1	5, 37, 41, 48	5435, 5439, 4414	
SR 167, N/S Corridor Phase 4, Renton	\$ 0.025	1	11, 37	4433	
Subtotal, Non I 405 East King County Capacity WSDOT Projects	\$ 0.33	Billion			
Total, ETA's East King County State Highway Unfunded Project List	\$ 0.4	Billion			
Source of project cost data:					
1. PSRC 2040 Regional Transportation Plan www.psrc.org/sites/default/files/rtp-appendixg-regionalcapacityprojectlist.pdf					



Legislative District 41

PSRC Transportation 2040 Unfunded Projects in Legislative District 41 included in the PSRC Project List ¹					
					10/15/2019
Description of Capacity Projects	Estimated \$ Billion	Source	Legislative District(s)	PSRC App. G Project #	
I. I-405 Master Plan					
Downtown Bellevue Access Main St to NE 8th St	\$ 0.470	1	41, 48	4338	
Downtown Bellevue Access NE 4th to SR 520	\$ 0.834	1	41, 48	5618	
Bel-Red Regional Connectivity - NE 6th St Extension, Bellevue	\$ 0.036	1, 6	41	4524	
I 405 @ I-90 Interchange: HOV Direct Connector Ramps - Phase 1 & 2, Bellevue	\$ 0.986	1	41	5441+4376	
SR 169 to I-90 Widening and Interchange Imp., Renton, Newcastle, Bellevue	\$ 1.070	1	11, 41	4315	
I 405 Corridor Park and Ride Expansion, Tukwila, Renton, Newcastle, Bellevue, Kirkland, Bothell, Lynnwood	\$ 0.086	1	1, 11, 37, 41, 45, 48	5699	
2 Direct Access Interchanges at \$200 M ea. (N. 8th St. and 112th Ave. SE IC's)	\$ 0.400	5	11, 41		
10 lane-miles of 2nd additional lane @ \$50M/lane-mile, GP, Aux., Hill Climbing	\$ 0.500	5	11, 32, 41, 48		
Subtotal, I-405 Master Plan Completion		\$ 2.18	Billion		
II. Non I 405 East King County Capacity WSDOT Projects					
I-90, I-5 to SR 18. Bellevue, Issaquah	\$ 0.302	1	5, 37, 41, 48	5435, 5439, 4414	
SR 900, NW Sammamish Rd intersection, Issaquah	\$ 0.009	1	5, 41	4133	
Subtotal, Non I 405 East King County Capacity WSDOT Projects		\$ 0.31	Billion		
Total, ETA's East King County State Highway Unfunded Project List		\$ 2.5	Billion		
Source of project cost data:					
1. PSRC 2040 Regional Transportation Plan www.psrc.org/sites/default/files/rtp-appendixg-regionalcapacityprojectlist.pdf					
5. Unconfirmed estimate					
6. Project partially funded with I-405 ETL Toll revenue Bonds, 2019 Leg. Session					



Legislative District 47

PSRC Transportation 2040 Unfunded Projects in Legislative District 47 included in the PSRC Project List ¹					10/15/2019
Description of Capacity Projects	Estimated \$ Billion	Source	Legislative District(s)	PSRC App. G Project #	
I. I-405 Master Plan					
SR 167 Toll Equipment Upgrade, Renton, Kent, Auburn	\$ 0.350	2	11, 30, 31, 33, 47		
Subtotal, I-405 Master Plan Completion		\$ 0.35	Billion		
II. Non I 405 East King County Capacity WSDOT Projects					
SR 18, East King Co. Unincorporated King County, Auburn	\$ 0.214	1	5, 47	4214 + 4217	
SR 167: 15th St. NW to S. 180th St. Widening, (11 miles) Auburn, Kent	\$ 1.623	1	33, 47	5325	
Subtotal, Non I 405 East King County Capacity WSDOT Projects		\$ 1.84	Billion		
Total, ETA's East King County State Highway Unfunded Project List		\$ 2.2	Billion		
Source of project cost data:					
1. PSRC 2040 Regional Transportation Plan www.psrc.org/sites/default/files/rtp-					
2. WSDOT Executive Advisory Group meeting Slide Deck, June 2018					

Newcastle

PSRC Transportation 2040 Unfunded Projects in Newcastle included in the PSRC Project List ¹		
		10/7/2019 VHB
Project/ Description	Estimated \$ Million ¹	PSRC Project ID
I. I-405 Master Plan Projects in Newcastle		
1. SR 169 to I-90 Widening and Interchange Imp., Renton, Newcastle , Bellevue	\$ 1,070	4315
I-405 Master Plan Projects in Newcastle	\$ 1.1 Billion	
II. Non I 405 East King County Capacity WSDOT Projects in Newcastle		
None	\$ -	
Non I 405 East King County Capacity WSDOT Projects in Newcastle	\$ - Billion	
Total Unfunded PSRC Appendix G Capacity WSDOT Projects in Newcastle	\$ 1.1 Billion	
Source:		
1. PSRC 2040 Regional Transportation Plan, Appendix G, Regional Capacity Projects https://www.psrc.org/sites/default/files/rtp-appendixg-regionalcapacityprojectlist.pdf		



Tukwila

PSRC Transportation 2040 Unfunded Projects in Tukwila included in the PSRC Project List¹

10/10/2019

VHB

Project/ Description	Estimated \$ Million ¹	PSRC Project ID
I. I-405 Master Plan Projects in Tukwila		
1. I 405 @ I-5 Tukwila Interchange Improvements	\$ 1,081	4360
2. I 5 to SR 167, ETL 2nd lane, SR 181 IC, Tukwila , Renton	\$ 465	4364
3. SR 167 Interchange SR 181 to SR 167, Tukwila , Renton	\$ 290	5617
I-405 Master Plan Projects in Tukwila	\$ 1.8 Billion	
II. Non I 405 East King County Capacity WSDOT Projects in Tukwila		
None	\$ -	
Non I 405 East King County Capacity WSDOT Projects in Tukwila	\$ -	
Total Unfunded PSRC Appendix G Capacity WSDOT Projects in Tukwila	\$ 1.8 Billion	

Source:

1. PSRC 2040 Regional Transportation Plan, Appendix G, Regional Capacity Projects
<https://www.psrc.org/sites/default/files/rtp-appendixg-regionalcapacityprojectlist.pdf>



Redmond

PSRC Transportation 2040 Unfunded Projects in Redmond included in the PSRC Project List ¹		
		10/7/2019 VHB
Project/ Description	Estimated \$ Million ¹	PSRC Project ID
I. I-405 Master Plan Projects in Redmond		
None	\$ -	
I-405 Master Plan Projects in Redmond	\$ -	Billion
II. Non I 405 East King County Capacity WSDOT Projects in Redmond		
1. SR 202, E. Lk. Samm Pkwy to SR 520, Redmond	\$ 39	5651 + 3662
2. SR 202, 160th Ave. NE to NE 124th St., Redmond	\$ 16	830
3. SR 520 Auxillary Lanes, Redmond	\$ 43	5566
4. SR 520 @ 148th Ave. NE Interchange to NE 40th, Bellevue, Redmond	\$ 14	4462
5. SR 520 / Seattle to Redmond - Managed Lanes, Bellevue, Redmond	\$ 44	5443
Non I 405 East King County Capacity WSDOT Projects in Redmond	\$ 0.2	Billion
Total Unfunded PSRC Appendix G Capacity WSDOT Projects in Redmond	\$ 0.2	Billion
Source:		
1. PSRC 2040 Regional Transportation Plan, Appendix G, Regional Capacity Projects https://www.psrc.org/sites/default/files/rtp-appendixg-regionalcapacityprojectlist.pdf		



Issaquah

PSRC Transportation 2040 Unfunded Projects in Issaquah included in the PSRC Project		
		10/7/2019 VHB
Project/ Description	Estimated \$ Million ¹	PSRC Project ID
I. I-405 Master Plan Projects in Issaquah		
None		
I-405 Master Plan Projects in Issaquah	\$ -	
II. Non I 405 East King County Capacity WSDOT Projects in Issaquah		
1. I-90, I-5 to SR 18. Bellevue, Issaquah	\$ 302	5435, 5439, 4414
2. SR 900, NW Sammamish Rd intersection, Issaquah	\$ 9	4113
Non I 405 East King County Capacity WSDOT Projects in Issaquah	\$ 0.3 Billion	
Total Unfunded PSRC Appendix G Capacity WSDOT Projects in Issaquah	\$ 0.3 Billion	
Source:		
1. PSRC 2040 Regional Transportation Plan, Appendix G, Regional Capacity Projects https://www.psrc.org/sites/default/files/rtp-appendixg-regionalcapacityprojectlist.pdf		



Finishing the I-405 Master Plan - **FUNDING**

ST's program now at \$96.2 Billion in 25 Years

2018 Financial Plan Projections
Includes SM, ST2 and ST3 Plans

Plans totals for the period of 2017-2041, YOES in Billions:



Expenditure Type	Change from Fall 2017 2017-2041 in Billions
Capital	\$ 1.70
O&M	\$ 2.10
Total	\$ 3.80

